

CONTENTS

Table No. No.	Page
<u>1. AREA AND POPULATION</u>	
1.01 Area, Population density and Sex Ratio.	4
1.02 C & RD Blocks / Towns Population 2001.	6
1.03 Number of Villages, Town Households in each C & RD Blocks, 2001.	6
1.04 Blockwise Population of Scheduled Tribes/Scheduled Caste and others, 2001.	6
1.05 Distribution of working population, 2001.	7
1.06 Area, Population Density and Sex Ratio of C & RD Block in District, 2001.	7
<u>2. CLIMATE</u>	
2.01 Maximum and Minimum Temperature (in Celsius) during the year 2003 to 2007.	9
2.02 Total rainfall in (mm) at different centres during 2003 – 2006.	9
<u>3. EDUCATION</u>	
3.01 Literacy 2001 Census.	9
3.02 Number of Educational Institutions.	10
3.03 Number of students in Educational Institution.	11
3.04 Number of Scheduled Tribe and Scheduled Caste Students in Educational Institutions.	11
3.05 Intake and Outturn of Industrial Training Institutions.	12
3.06 Number of Teachers in Educational Institutions.	12
<u>4. HEALTH AND FAMILY WELFARE</u>	
4.01 Number of Government Hospitals, Dispensaries, Etc..	13
4.02 Number of Registered Medical and Para Medical Personal.	13
4.03 Number of Patients Treated in Government Medical Institutions.	14
4.04 Family Welfare Programmes.	14
4.05 Number of Registered Births and Deaths.	14
4.06 Number of Death by Age Group.	15
<u>5. POLICE</u>	
5.01 Number of Police Stations, Outposts, etc..	15
5.02 Strength of Police personnel.	16
5.03 Incidents of crimes by major head.	16
5.04 Offence under local and special law.	17
<u>6. SOCIAL WELFARE</u>	
6.01 Number of Voluntary Organisations, Handicapped persons and old Pensioners receiving grant-in-aid.	17
<u>7. AGRICULTURE</u>	
7.01 Distribution of Fertilizers.	18
7.02 Area and Production of important Crops.	18
7.03 Total Rice and Food Grains from 1999 – 2008	19
7.04 Irrigation Statistics from 1998 – 2008	22
7.05 Vegetable Statistics for the year 2007 – 08	22
7.06 Land use statistics from 1999 – 2007	23
7.07 Statistical Information and Minor Irrigation 2006 - 2008	24
<u>8. ANIMAL HUSBANDRY AND VETERINARY</u>	
8.01 Animal Husbandry and Veterinary Livestock Census for the year 2006.	24
8.02 Number of Veterinary Hospitals and Dispensaries.	26

<u>9. SERICULTURE</u>	
9.01 Raising and Production of Mulberry, Eri and Muga.	27
<u>10. FOREST</u>	
10.01 Area under Reserved Forest, Unclassed Forest.	27
<u>11. FISHERIES</u>	
11.01 Production and Price of Inland Fish.	28
<u>12. MINING</u>	
12.01 Production and Value of important Minerals.	28
<u>13. COOPERATION</u>	
13.01 Number of Primary Agriculture Cooperative Societies.	29
<u>14. INDUSTRIES</u>	
14.01 Number of Registered Factories and Workers Employed in Private and Public Sectors.	30
<u>15. LABOUR AND EMPLOYMENT</u>	
15.01 Registration and Employment through Divisional Employment Exchange.	31
<u>16. ROAD AND TRANSPORT</u>	
16.01 Road Length	31
16.02 Registration of Vehicles by Class of Ownership.	32
16.03 Number of Road Accidents, Person killed and injured.	33
<u>17. COMMUNICATION</u>	
17.01 Number of Telegraph and Post Office.	33
17.02 Number of Telephone Exchange and Telephone Subscribers.	34
<u>18. TOURISM AND RECREATION</u>	
18.01 Number of Tourist spots and Tourists Visiting.	34
18.02 Cinema Houses.	34
<u>19. ELECTION</u>	
19.01 Election of Meghalaya Legislative Assembly 2003 & 2008.	35
19.02 Total No of Votes Polled as on 2003 & 2008.	35
19.03 Number of Candidates in the Election to the Meghalaya Legislative Assembly 2003 & 2008	35
19.04 Names of Candidates who contested to the Meghalaya Legislative Assembly 2003	36
19.05 Names of Candidates who contested to the Meghalaya Legislative Assembly 2008	37
19.06 Elections to the Khasi Hills Autonomous District Council 2004 & 2009	38
19.07 Number of Candidates Contested in the Khasi Hills Autonomous District Council 2004 & 2009	38
19.08 Total No of Votes Polled as on 2009	38
19.09 Valid votes Polled in favour of Political Parties and Independent Candidates Khasi Hills Autonomous District Council Elections 2004.	39
19.10 Name of Candidates who contested in the Khasi Hills Autonomous District Council Election 2009.	40
19.11 Election of The Bye Election 9-Umroi (ST) Assembly Constituency 2009	40
19.12 Number of Candidates in the Election of the Bye Election 9-Umroi (ST) Assembly Constituency 2009	41
19.13 Names of Candidates Who Contested on the Election of The Bye Election 9-Umroi (ST) Assembly Constituency 2009	41
<u>20. ELECTRICITY</u>	41
20.01 Number of Villages electrified.	

<u>21. EXCISE</u>	42
21.01 Consumption of Indian made Foreign Liquor, Local Liquor.	
<u>22. SUPPLY</u>	42
22.01 Number of Fair Price Shop.	
<u>23. FINANCE</u>	43
23.01 Collection of Excise, Revenue, Sale Tax, Taxes on Petroleum, Motor, Spirit, Etc..	
<u>24. PRICE</u>	44
24.01 Average whole sale prices of important commodities of different Market Centres in 2006.	44
24.02 Average retail prices of important commodities of different Market Centres in 2006.	45
Important Markets in Ri-Bhoi District as on 2006	46

1. AREA AND POPULATION

TABLE: 1.01

Area, Population density and Sex Ratio (Ri-Bhoi)

Sl. No	Particulars	Units	2001
(1)	(2)	(3)	(4)
1	Area	Sq.Km.	2448
2	POPULATION: Male Female Rural Urban Schedule Tribe Schedule Caste Others Total Population	Persons Persons Persons Persons Persons Persons Persons Persons	99,319 93,471 1,79,610 13,180 1,67,779 300 24,711 1,92,790
3	Density of population	Per Sq. Km	78.75
4	Sex Ratio: Rural Urban Total	No. of Females per '000 Males	940 951 941

Source: Census of India 2001.

BLOCKWISE POPULATION

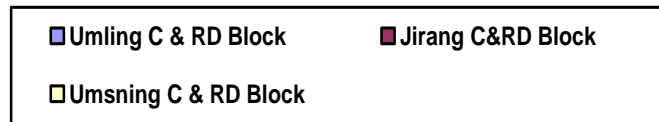
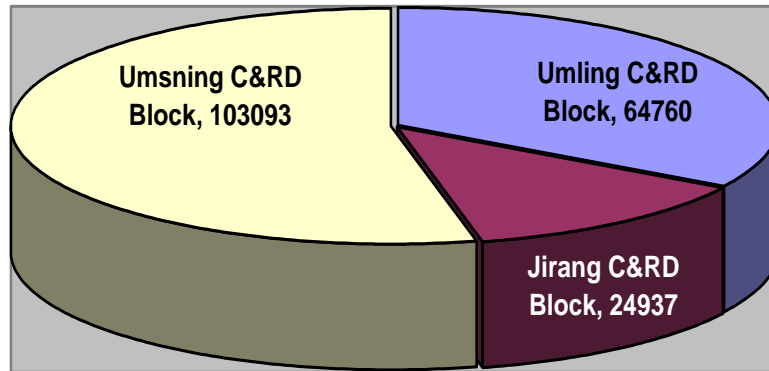


TABLE: 1.02**C & RD Blocks / Town Population 2001**

Sl. No.	C & RD Blocks / Town	Population	Male	Female
(1)	(2)	(3)	(4)	(5)
1.	Umling C & RD Block	64760	32995	31765
2.	Umsning C & RD Block	103093	53399	49694
3.	Jirang C&RD Block	24937	12925	12012

Source: Census of India 2001.

TABLE: 1.03**Number of Villages, Town Households in each C & RD Blocks, 2001**

Sl. No.	Name of C & RD Block	Inhabited	Un-inhabited Town	Town	Households
(1)	(2)	(3)	(4)	(5)	(6)
1	Umling Block	211	--	1	11407
2	Umsning Block	259	--	--	18635
3.	Jirang Block	92			4802

Source: Census of India 2001.

TABLE: 1.04**Blockwise Population of Scheduled Tribes / Caste and others 2001**

Sl. No.	C & RD Block	Population			
		ST	SC	Others	Total
(1)	(2)	(3)	(4)	(5)	(6)
1	Umling Block	65,152	97	--	75,622
2	Umsning Block	1,02,627	203	--	1,17,168

Source: Census of India 2001.

TABLE: 1.05

Distribution of Working Population 2001

Sl. No	Category of Workers	Male	Female	Total
(1)	(2)	(3)	(4)	(5)
1	Cultivators	24,525	17,669	42,194
2	Agriculture Workers	6,637	3,919	10,556
3	Household Industry	637	333	970
4	Other Workers	13,224	34,273	17,517
	Total Workers (Sl.No 1 to 4)	45,043	26,194	71,237
5	Marginal Workers	6,396	11,774	18,170
6	Non- Workers	47,880	55,503	1,03,383

Source: Census of India 2001.

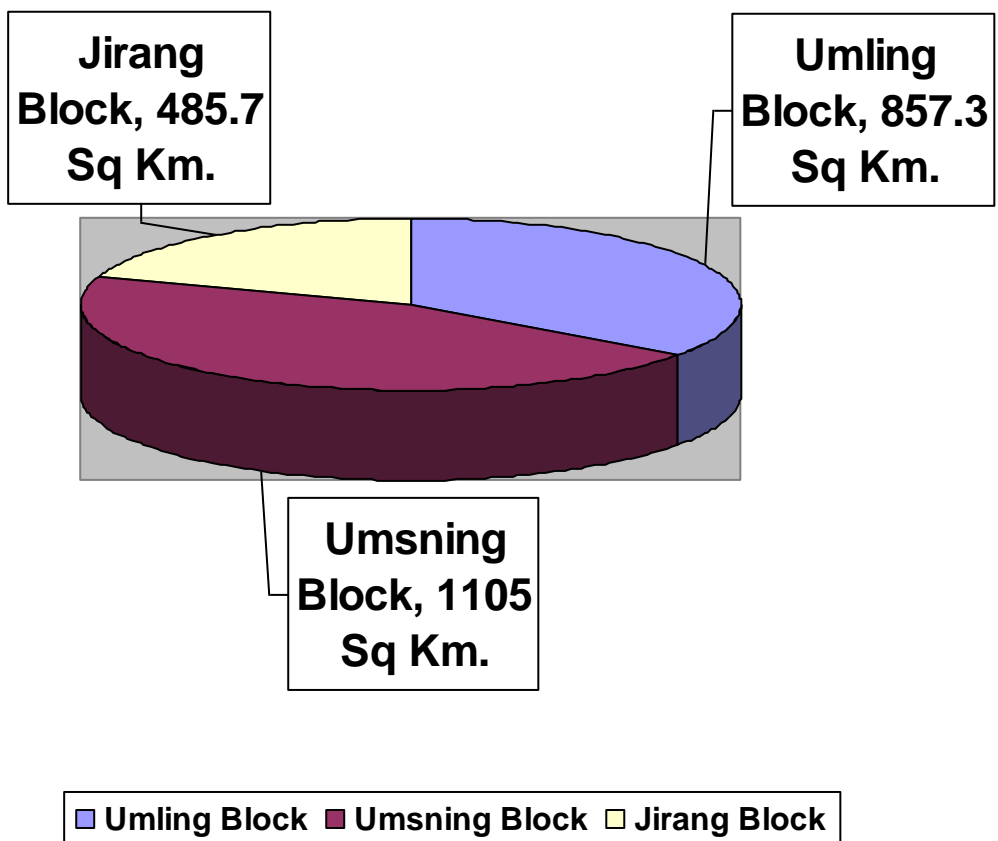
TABLE: 1.06

Area in Sq Km, Population Density and Sex Ratio of C & RD Block in the District 2001

Sl.No	Name of C & RD Blocks	Area (Sq. Km)	Density
(1)	(2)	(3)	(4)
1	Umling Block	857.30	75.5
2	Umsning Block	1105	99.6
3	Jirang Block	485.70	51.34

Source: Census of India 2001.

Area of C&RD Block in Sq Km



2. CLIMATE

TABLE: 2.01

Maximum and Minimum Temperatures (in Celsius) of some centre during the year 2003 to 2007.

Name of Centers	2003		2004		2005		2006		2007	
	Max	Min	Max	Min	Max	Min	Max	Min	Max	Min
1	2	3	4	5	6	7	8	9	10	11
Nongpoh	33	10	35	10	33	11	34	12	30	16
Byrnihat	N.A	N.A	N.A	N.A	N.A	N.A	31	13	30.6	13.5

Source: 1) District Agriculture Officer, Ri- Bhoi District, Nongpoh
2) Joint Director of Soil & Water Conservation, Byrnihat

TABLE 2.02

Total rainfall in (mm) at different centres during 2003 – 2007

Name of Centres	Year				
	2003	2004	2005	2006	2007
(1)	(2)	(3)	(4)	(5)	(6)
Nongpoh	1387.8	1147.33	1572.32	1838.6	1274
Byrnihat	N.A	N.A	N.A	1172.3	1208

Source: 1) District Agriculture Officer, Ri- Bhoi District, Nongpoh
2) Joint Director of Soil & Water Conservation, Byrnihat.

3. EDUCATION

TABLE: 3.01

Literacy 2001 Census (Ri-Bhoi District)

DISTRICT		Population			Literacy Rate		
		Total	Male	Female	Total	Male	Female
(1)	(2)	(3)	(4)	(5)	(6)	(7)	(8)
RI-BHOI	Total	1,92,790	99,319	93,471	65.7	68.8	62.4
	Rural	1,79,610	92,563	87,047	65.1	68.2	61.7
	Urban	13,180	6,756	6,424	74.4	76.8	71.8

Source: Census of India 2001.

TABLE: 3.02**Number of Educational Institutions (Ri-Bhoi District).**

Particulars	2003 – 2004				2004-2005				2005-2006				2006-2007				2007-2008				
	RURAL		URBAN		RURAL		URBAN		RURAL		URBAN		RURAL		URBAN		RURAL		URBAN		
	Private	Govt. including Govt. aided	Private	Govt. including Govt. aided	Private	Govt. including Govt. aided	Private	Govt. including Govt. aided	Private	Govt. including Govt. aided	Private	Govt. including Govt. aided	Private	Govt. including Govt. aided	Private	Govt. including Govt. aided	Private	Govt. including Govt. aided	Private	Govt. including Govt. aided	
(1)	2	3	4	5	6	7	8	9	10	11	12	13	14	15	16	17	18	19	20	21	
1. Pre-Primary and Pre-Basic													--	254	--	--	--	277	--	--	
2. Primary and Junior Basic					N.R									--	254	--	--	--	277	--	--
3. Middle and Senior Basic													---	104	--	--	--	104	--	1	
4. High/Higher Secondary	15	28	1	3	15	28	1	3	15	28	1	3	27	26	2	3	27	26	2	3	
5. Teacher Training/ Basic & Non-basic	--	--	--	--	--	--	--	--	--	1	--	--	--	--	--	1	--	--	--	1	
6. Schools for Vocational/ Professional/Special & Other Education including Adult Education	--	1	--	--	--	1	--	--	--	1	--	--	Nil	1	Nil	Nil	Nil	1	Nil	Nil	

Source: (a) Deputy Inspector of School, Ri-Bhoi District
(b) Inspector of School, Ri-Bhoi District

TABLE: 3.03**Number of Students in Educational Institution (Ri-Bhoi)**

Particulars	2006 – 2007			2007-2008		
	Private	Govt. Incl. Govt. aided	Total	Private	Govt. Incl. Govt. aided	Total
(1)	(2)	(3)	(4)	(5)	(6)	(7)
1. Pre-primary and Pre- Basic	X	11563	11563	X	12843	12843
2. Primary and Junior Basic	X	14758	14758	X	15923	15923
3 Middle and Senior Basic	X	4963	4963	X	5603	5603
4. High School	29	29	58	29	29	58
5. Universities	-	-	--	--	--	--

Source: 1) Inspector of School, Ri-Bhoi District, Nongpoh.
2) Deputy Inspector of School, Ri-Bhoi District, Nongpoh

TABLE: 3.04**Number of Scheduled Tribe and Scheduled Caste Students in Educational Institutions (Ri-Bhoi District).**

Particulars	2006-2007				2007-2008			
	ST	SC	Others	Total	ST	SC	Others	Total
(1)	(2)	(3)	(4)	(5)	(6)	(7)	(8)	(9)
1. Pre-Primary & Pre-Basic	11563	x	x	11563	12843	x	x	12843
2. Primary & Junior Basic	14245	82	431	14758	15245	131	547	15923
3. Middle and Senior Basic	4714	37	212	4963	5305	57	242	5604
4. High Schools	7737	269	108	8114	8944	219	120	9085

Source: (a) Deputy Inspector of School, Ri-Bhoi District
(b) Inspector of School, Ri-Bhoi District

TABLE: 3.05**Intake and Outturn of Industrial Training Institution (Ri-Bhoi District)**

Particulars	2006-2007		2007-2008		Remarks
	Intake	Outturn	Intake	Outturn	
(1)	(2)	(3)	(4)	(5)	(6)
1. Electrician	Nil	Nil	Nil	Nil	
2. Wireman	11	Nil	2	Nil	Admitted 11 trainees, drop out 9 from 2007 - 08, remain only 2(two) up till now. Final exam will beheld on the month of July 2008. Session 2006 - 08
3. Fitter	Nil	Nil	Nil	niil	
4. Mechanic (Composite)	Nil	Nil	Nil	Nil	
5. Turner	Nil	Nil	Nil	Nil	
6. Welder (Gas & Electric)	1	Nil	1	--	discontinued
7. Stenography	Nil	Nil	Nil	nil	
8. Mechanic	Nil	Nil	Nil	Nil	
9. Carpentry	Nil	Nil	Nil	Nil	
10 Draughman	Nil	Nil	Nil	Nil	

Source: Vice-Principal, Industrial Training Institute, Ri-Bhoi District Nongpoh

TABLE: 3.06**Number of Teachers in Educational Institutions (Ri-Bhoi)**

Particulars	2006 - 2007			2007 - 2008		
	Private	Govt. incl. Govt. Aided	Total	Private	Govt. incl. Govt. Aided	Total
(1)	(2)	(3)	(4)	(5)	(6)	(7)
1. Pre-primary and Pre-basic.						
2. Primary & Junior Basic.	--	1109	1109	-	1109	1109
3. Middle and Junior Basic.	--	922	922	--	922	922
4. High Schools.	223	316	539	252	316	568
5. Schools for Vocational / Special & other educational including Adult education Non - formal School.	Nil	2	2	Nil	2	2
6. Adult education centre						

Source: 1) Inspector of School, Ri-Bhoi District
2) Directorate of Elementary & Mass Education

4. HEALTH AND FAMILY WELFARE

TABLE: 4.01

Number of Government Hospitals, Dispensaries, etc, (Ri-Bhoi District)

Particulars	2003 – 04	2004 – 05	2005 – 06	2006 – 07	2007 – 08
(1)	(2)	(3)	(4)	(5)	(6)
1. Hospitals	--	--	--	1	1
2. Dispensaries	2	2	2	2	2
3. P.H.C.'s	8	8	8	8	8
4. C.H.C.'s	4	4	4	3	3
5. Family Welfare Centre	NA	NA	NA	1	1
6. Maternity and Child Welfare Centre	NA	NA	NA	-	-
7. Homeopathic Dispensary	--	--	2	2	4
8. Ayurvedic Dispensary	--	--	1	1	2

Source: District Medical and Health Officer, Ri-Bhoi District, Nongpoh
NA: Information Not Available.

TABLE: 4.02

Number of Registered Medical and Para Medical Personnel, (Nongpoh).

Particulars	Units	2003 – 04	2004 – 05	2005 – 06	2006-07	2007-08
(1)	(2)	(3)	(4)	(5)	(6)	(7)
1. Doctors	Nos	24	32	38	41	41
2. Nurses (General)	Nos	22	24	26	18	18
3. Midwives	Nos	--	--	--	26	26
4. Health Visitors	Nos	3	4	4	4	4
5. Auxiliary Nurse Midwife	Nos	52	52	52	56	56
6. Pharmacist	Nos	12	12	12	14	14
7. Other Para Medical personnel Registered during the year	Nos	36	36	36	36	36

Source: District Medical and Health Officer, Ri-Bhoi District, Nongpoh

TABLE: 4.03
Number of Patients Treated in Govt. Medical Institutions (Ri-Bhoi)

Particulars	2003 – 2004		2004 – 2005		2005 - 2006		2006-2007		2007-2008	
	Indoor	Outdoor	Indoor	Outdoor	Indoor	Outdoor	Indoor	Outdoor	Indoor	Outdoor
(1)	(2)	(3)	(4)	(5)	(6)	(7)	(8)	(9)	(10)	(11)
1. Hospital							5797	36474	3708	30480
2. Dispensaries	8123	461121	3402	38102	5008	200340	X	15244	X	14668
3. Primary Health Centres	8901	16031	2932	120647	6214	49712	4044	162192	5672	149336
4. Family Welfare Clinic	--	--	--	-	--	--	--	--	--	--
5 Maternity Health Centres	7301	210844	2845	104321	5464	61858	--	--	--	--

Source: District Medical and Health Officer, Ri-Bhoi, Nongpoh.

TABLE: 4.04

FAMILY WELFARE PROGRAMMES (Ri-Bhoi)

Particulars	2003 – 2004	2004 – 2005	2005 – 2006	2006-2007	2007-08
(1)	(2)	(3)	(4)	(5)	(6)
1.I.U.D	94	110	149	125	63
2.Vasectomy	--	1	--	-	-
3.Tubectomy	37	74	134	136	114
4.C.C.Users	980	939	1992	23000	2440
5.Pills	529*12 Cycles	526*12 Cycles	461*12 Cycles	4200	2950

Source: District Medical and Health Officer, Ri-Bhoi, Nongpoh.

TABLE: 4.05

Number of Registered Births and Deaths (Ri-Bhoi)

Particulars	2003-04	2004-05	2005-06	2006-07	2007-08
(1)	(2)	(3)	(4)	(5)	(6)
1. Births:-					
(a) Males	2151	2270	2499	2421	2605
(b) Females	2086	2170	2477	2268	2457
(c) Total	4237	4440	4976	4689	5062
2. Deaths:-					
(a) Males	482	378	467	625	490
(b) Females	428	279	359	562	386
(c) Total	910	657	826	1187	876

Source: District Medical and Health Officer, Ri-Bhoi

TABLE: 4.06**Number of Death by Age Group. (Ri-Bhoi)**

AGE GROUP (in years)	2003-2004		2004-2005		2005-2006		2006-2007		2007-2008	
	Male	Female	Male	Female	Male	Female	Male	Female	Male	Female
(1)	(2)	(3)	(4)	(5)	(6)	(7)	(8)	(9)	(10)	(11)
1) Below 1 year	67	56	57	52	61	49	93	98	68	52
2) 1-4 years	42	43	36	29	44	55	99	90	60	49
3) 5-14 years	40	39	25	16	38	39	92	86	44	40
4) 14-24 years	21	22	25	14	44	34	59	55	43	37
5) 25-44 years	58	68	29	31	99	90	104	57	92	81
6) 45-64 years	83	60	69	25	92	32	56	57	90	47
7) 65-74 years	55	48	52	22	56	43	57	49	56	52
8) 75 and above	116	92	85	90	33	17	65	70	37	28
9) TOTAL	482	428	378	279	467	359	625	562	490	386

Source: District Medical and Health Officer, Ri-Bhoi, Nongpoh.

5. POLICE**TABLE: 5.01****Number of Police Stations, Outposts, etc. (Ri-Bhoi District)**

Particulars	2003-2004	2004-2005	2005-2006	2006-2007	2007-2008
(1)	(2)	(3)	(4)	(5)	(6)
1. Police Stations	3	3	3	3	3
2. Outpost	7	7	7	7	7
3. No. of Infiltrator	--	--	--	X	X
4. Check Post	--	--	1	1	1
5. Beat House	--	--	--	X	X
6. Investigation Centre.	1	1	1	1	1

Source: Superintendent of Police, Ri Bhoi District, Nongpoh.

TABLE: 5.02
Strength of Police Personnel (Ri-Bhoi District)

Particulars	2003-2004	2004-2005	2005-2006	2006-2007	2007-2008
(1)	(2)	(3)	(4)	(5)	(6)
1. Number of Superintendent of Police	1	1	1	1	1
2. Number of Deputy Superintendent of Police.	1	1	1	1	1
3. Number of Inspector of Police	4	4	6	7	7
4. Number of Sub-Inspector of Police	18	33	30	33	31
5. Number of Assistant Inspector of Police	18	--	ABOLISHED	X	X
6. Number of ABSI	1	3	4	3	4
7. Number of Head Constable (AB & UB)	15	16	14	13	10
8. Number of Havilder (AB)	11	11	10	14	14
9. Number of Constables (UB)	138	134	131	128	141
10. Number of Constable (AB)	95	95	92	101	94
11. Number of Naik	2	2	3	1	1
12. Number of Lance Naik	2	3	3	3	3
13. Number of Handyman	2	2	2	2	2

Source: Superintendent of Police, Ri Bhoi District, Nongpoh.

TABLE: 5.03
Incidence of Crimes by Major Heads. (Ri-Bhoi District)

Types of Crimes	2003-2004	2004-2005	2005-2006	2006-2007	2007-2008
(1)	(2)	(3)	(4)	(5)	(6)
1) Murder	19	16	16	9	7
2) Rape	2	9	10	3	3
3) Kidnapping & Abduction	6	1	--	1	1
4) Dacoity	19	17	12	2	2
5) Robbery	8	8	9	7	4
6) Theft	52	47	63	38	35
7) Riots	--	--	--	--	--
8) Criminal Breach of trust	--	2	2	2	2
9) Cheating	6	3	3	2	5
10) Misc. including House Trespassers / other IPC case not included above.	71	60	76	73	69

Source: Superintendent of Police, Ri- Bhoi District, Nongpoh.

TABLE 5.04**Offence under Local and Special Law (Ri-Bhoi District)**

Particulars	2003-2004	2004-2005	2005-2006	2006-2007	2007-2008
(1)	(2)	(3)	(4)	(5)	(6)
1. Arms Act	2	2	7	1	1
2. Gambling Act	2	1	1	X	X
3. Explosive Act & Explosive Substances Act	--	1	2	X	X
4. Prohibition	--	--	--	X	X
5. Other Offences	9	1	2	2	1

Source: Superintendent of Police Ri-Bhoi District, Nongpoh.

6. SOCIAL WELFARE**TABLE: 6.01****Number of Voluntary Organization, Handicapped Persons receiving Grant-in-aid. (Ri-Bhoi District)**

Particulars	2006-07	2007-08
(1)	(2)	(3)
1) Voluntary Organisations		
(a) G.I.A for child welfare	7	8
(b) G.I.A for welfare of handicapped.	1	1
(c) G.I.A for women welfare.	5	3
(d) G.I.A for protective home and anti-drug campaign	1	1
2) Welfare of the Handicapped persons		
a) Token Relief Grant	--	11
b) Scholarship to Physically Handicapped (fresh & renewal).	86	55
3) Implementation of Disability Act.		
a) Book grant / uniform grant / conveyance allowance	44	38
b) Vocational training to PHP	1	1

Source: District Social Welfare Officer, Ri Bhoi District Nongpoh.
NA: Information Not Available.

7. AGRICULTURE

TABLE: 7.01

Distribution of Fertilizers, Physical Target, and Achievement (Ri-Bhoi District)

Sl. No	Fertilizers Distribution	Unit	Physical target 2007 – 2008	Achievement till 31st March 2008
(1)	(2)	(3)	(4)	(5)
1.	Urea	MT	20.950	16.35
2.	D.A.P.	MT	117.7	54.2
3.	M.O.P	MT	11.6	2.9

Source: District Agriculture Officer, Ri-Bhoi, Nongpoh.

TABLE: 7.02

Area and Production of Important Crops (Ri-Bhoi District)

Name of Crops	2007 – 2008		
	Area (Hectares)	Production (M.T.)	Yield
(1)	(2)	(3)	(4)
1. Rice	9555	25506	2669
2. Maize	1517	3427	2259
3. Millets	11	10	909
4. Sweet Potato	146	525	3596
5. Areca nut	136	74	544
6. Banana	869	14719	16938
7. Chillies	91	140	1538
8. Soya Bean	169	192	1136
9. Tealeaf(green)	890	4343	4880
10. Ginger	966	7535	7800
11. Tapioca	39	229	5872
12. Papaya	156	1162	7449
13. Pineapple	3404	39199	11516

Source: Directorate of Economics and Statistics, Meghalaya, Shillong.

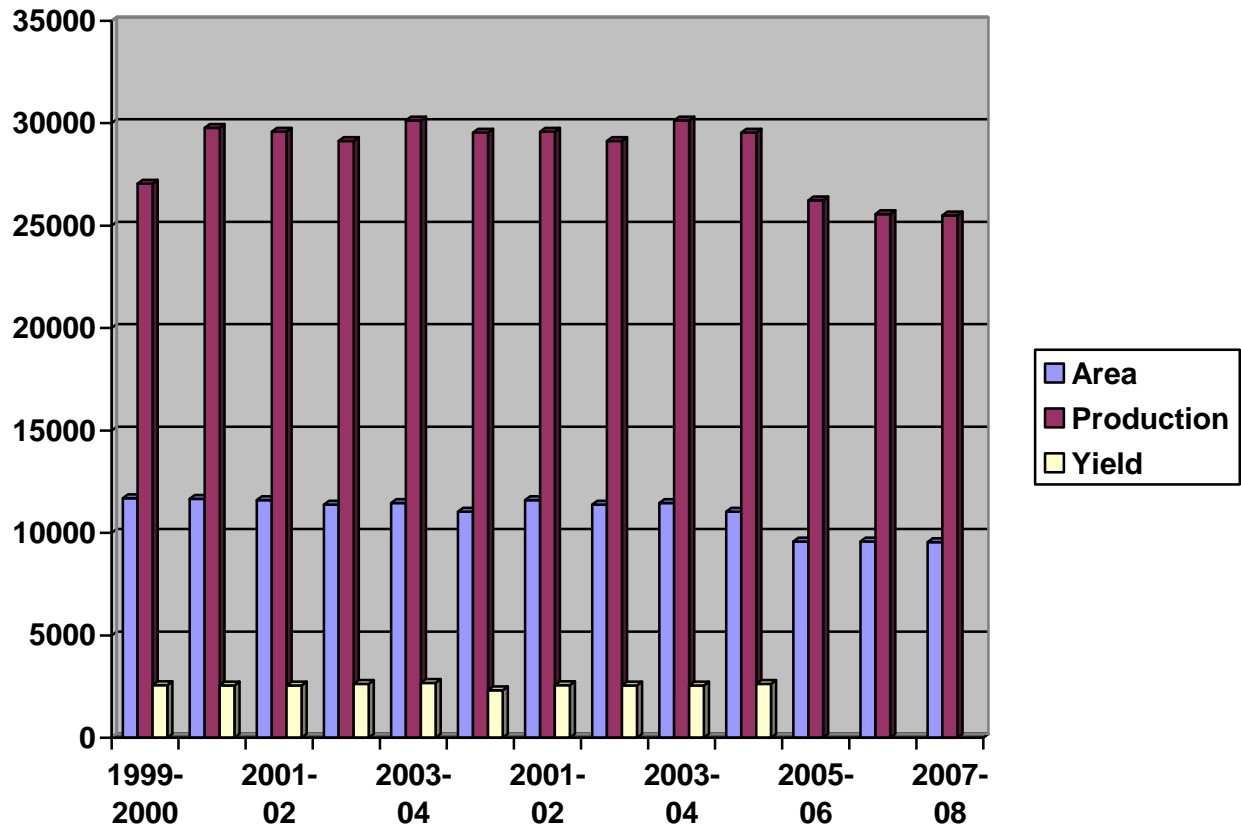
TABLE: 7.03**Total Rice and Food Grains from 1999 – 2008**

A=Area in Hects.
P=Production in MT
Y=Yield in Kgs/Hect

Crop		1999-2000	2000-01	2001-02	2002-03	2003-04	2004-05	2001-02	2002-03	2003-04	2004-05	2005-06	2006-07	2007-08
Total Rice	A	11697	11662	11605	11384	11451	11037	11605	11384	11451	11037	9579	9573	9555
	P	27053	29778	29590	29130	30130	29543	29590	29130	30130	29543	26237	25568	25506
	Y	2313	2567	2550	2559	2631	2677	2550	2559	2631	2677	2739	2671	2669
Total Foodgrain	A	13340	13300	13255	13027	13090	12674	13255	13027	13090	12674	11224	11279	11136
	P	30166	33080	32911	33103	34092	33532	32911	33103	34092	33532	30215	29553	28979
	Y	2261	2487	2483	2541	2604	2646	2483	2541	2604	2646	2692	2634	2602

Source:- Directorate of Economics and Statistics, Meghalaya, Shillong.

Rice Production in Ri-Bhoi District



Food Grain Production in Ri-Bhoi District

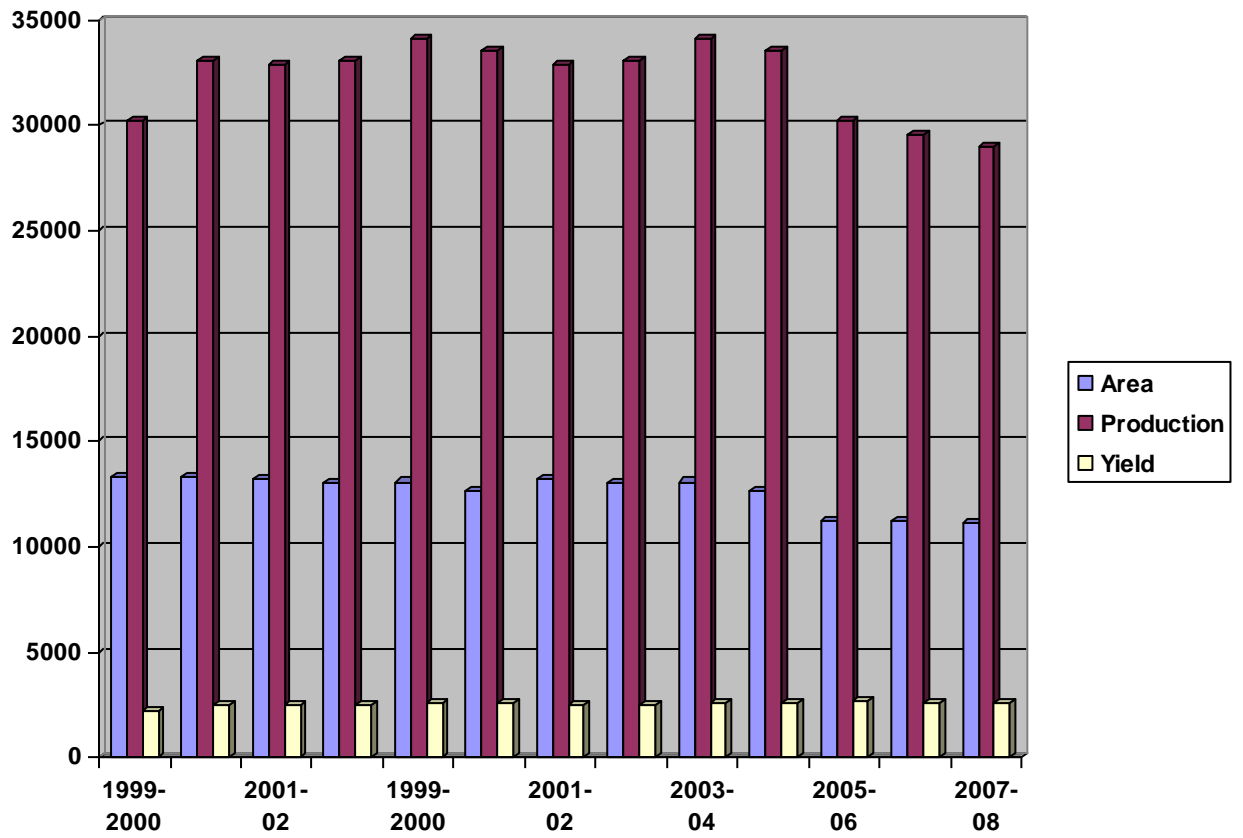


TABLE: 7.04**Irrigation Statistics from 1998–99 to 2007-08.**

Area – in Hectares

Category	1998-99	1999-00	2000-01	2001-02	2002-03	2004-05	2005-06	2006-07	2007-08
NET IRRIGATED AREA									
(a) Govt-	1500	1429	1508	3611.50	1530.00	1909.61	1973.00	2258.00	2272.00
(b) Private-	2365	3275	3490	16027.50	16348.05	16358.75	11360.50	11295.30	11003.30
Total	3865	4704	4998	19639.00	17878.05	18268.36	13333.50	13553.30	13275.30
GROSS IRRIGATED AREA									
(a) Govt-	2494	1737	1817	3611.50	1838	2279.11	2371.00	2854.00	2828.00
(b) Private-	2420	3566	3612	17465.97	17901.99	18650.47	11402.20	11301.79	11232.50
Total	4914	5303	5429	21077.47	19739.99	20929.85	13773.20	14155.79	14060.50

Source: Chief Engineer of Irrigation, Meghalaya, Shillong.

TABLE: 7.05**Vegetable Statistics for the Year 2007-08**

Sl. No	Name of the Crops	2007 – 2008		
		Area	Prod.	Yield
1.	Beans	30	245	8167
2.	Carrot	35	258	7371
3.	Cabbage	10	89	8900
4.	Cauliflower	12	105	8750
5.	Brinjal	16	110	6875
6.	Pumpkin	15	94	6266
7.	Tomato	150	1697	11313
8.	Khol khol	11	87	7909
9.	Capsicum	68	420	6176
10.	Total Vegetables	347	3105	8948

Source: Directorate of Agriculture, Meghalaya, Shillong.

TABLE: 7.06**Land Use Statistics from 1999-2000 to 2007 –2008**

Area = in Hectare

Sl. No	Land Classification	1999-2000	2000-01	2001-02	2003- 04	2004 - 05	2005-06	2006-07
A	Geographical Area	244800	244800	244800	244800	244800	244800	244800
B	Reporting Area	243700	243700	243700	243700	243700	243700	243700
1.	Forest	86211	86215	86217	86219	86750	86908	86896
2.	Not Available for cultivation							
(a)	Area under Non-Agriculture Lands	13766	13770	13772	13778	13805	13827	13840
(b)	Barren & Uncultivable lands	20574	20575	20568	20563	20565	20557	20432
	Total (a+b)	34340	34345	34340	34341	34370	34384	34272
3	OTHER CULTIVATED AREA							
(a)	Permanent Pastures & other Grazing lands	RNA	RNA	RNA	RNA	RNA	RNA	RNA
(b)	Land under Misc. tree crops & grooves etc..	28272	28775	28772	28776	28780	28785	28790
(c)	Cultivable wastelands	59284	58786	59281	58828	58446	58438	58430
	Total (a+b+c)	87556	87561	88053	87604	87226	87223	87220
4	FALLOW LAND							
(a)	Fallow land & other current fallows	9970	9428	9822	9860	9860	9855	9851
(b)	Current fallows	6615	6676	6269	6270	6275	6151	6090
	Total (a+b)	16585	16104	16091	16130	16135	16006	15941
5.	Net Area Sown	18948	19475	18999	19406	19219	19179	19371
6.	Area Sown more than Once	2462	2462	2455	2470	2475	2514	2669
7.	Total cropped area	21410	21937	21454	21876	21694	21693	22040

RNA = Record not available.

Source: Directorate of Economics and Statistics, Meghalaya, Shillong.

TABLE 7.07**Statistical Information on Minor Irrigation.**

Sl. No	Items	Unit	Reference Period	
			2006-07	2007-08
(1)	(2)	(3)	(4)	(5)
1	Number of completed and functioning	Nos	15	15
2	R.C.C/ C.Canal system	Rm	18393.952	21423.95
3	Earthen Canal System.	Rm	52333.28	55923.28
4	Pipe line	Rm	18004.24	18004.24
5.	Command Area	Ha	2565.85	2720.85
6	Net Area Irrigated	Ha	2258.11	2408.11
7	Gross Area Irrigated	Ha	2854.11	3044.11
8	No. of beneficiaries	nos	1127	1194

Source: Executive Engineer (IRRI), Ri-Bhoi District Nongpoh.

8. ANIMAL HUSBANDRY AND VETERINARY**T A B L E : 8.01****Animal Husbandry and Veterinary Livestock Census (Ri-Bhoi)**

Name of Livestock	Unit	Census
(1)	(2)	(3)
1) Cattle	Nos	57,471
2) Buffaloes	Nos	3,609
3) Sheep	Nos	187
4) Goats	Nos	13,407
5) Horse and Ponies	Nos	96
6) Pigs	Nos	37,688
7) Dogs	Nos	19,105
8) Rabbits	Nos	909
9) Fowls	Nos	3,49,786
10) Ducks including Duckling	Nos	3,154
TOTAL POULTRY	Nos	3,49,786
TOTAL LIVESTOCKS	Nos	1,12,458

Source: District A.H & Veterinary officer, Ri-Bhoi, Nongpoh

VETERINARY LIVESTOCK

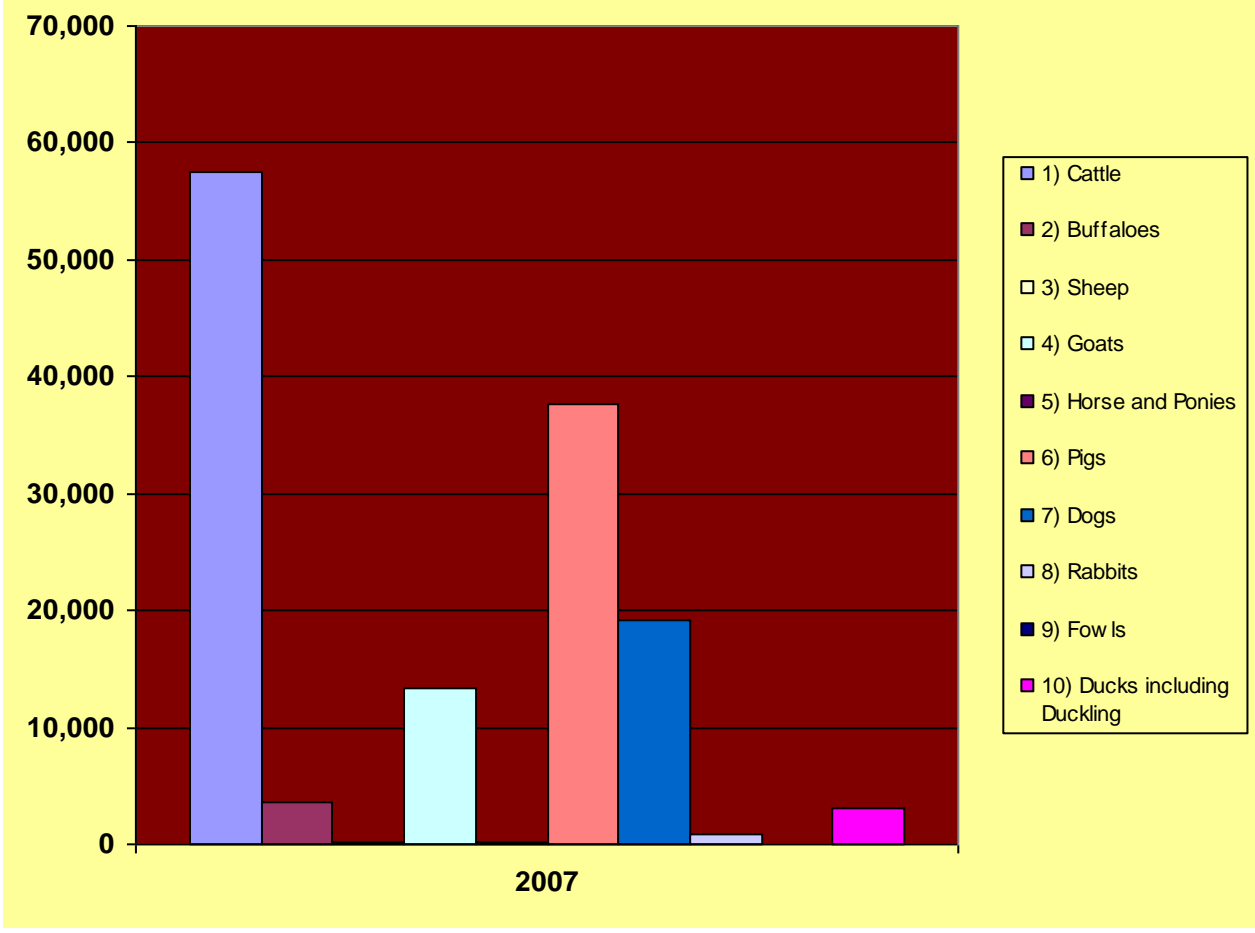


TABLE: 8.02**Number of Veterinary Hospitals and Dispensaries (Ri-Bhoi)**

PARTICULAR	YEAR				
	2003 – 2004	2004 – 2005	2005 – 2006	2006-07	2007-08
(1)	(2)	(3)	(4)	(5)	(6)
1) Hospitals	Nil	Nil	Nil	Nil	Nil
2) Dispensaries	10	10	10	10	10
3) Veterinary Aid Centre	2	2	2	2	2
4) Veterinary Block Centre	3	3	3	3	3
5) Livestock cases treated in Veterinary Hospitals and Dispensaries.	111969	124467	155460	1,93,319	1,50,154
6) Livestock cases Vaccinated & Poultry Vaccinated.					
a) Livestock	15081	9960	18950	27337	28651
b) Poultry	102929	194395	123056	168835	135465
7) No. of Milk plants & Milk Chilling Plants.	Nil	Nil	Nil	Nil	Nil
8) Veterinary Assistant Surgeons	15	15	15	15	15
9) Extension Officers (A.H & Veterinary)	3	3	3	3	3
10) Govt. Farms:					
a) Poultry	2	2	2	2	2
b) Cattle	1	1	1	1	1
c) Pig	1	1	1	1	1
11) Govt. Feed Mills	1	1	1	1	1
12) Vocational Training Center	1	1	1	1	1

Source: District A.H & Veterinary officer, Ri-Bhoi, Nongpoh

SERICULTURE

TABLE: 9.01

Raising & Production of Mulberry, Eri and Muga (Ri-Bhoi)

Particulars (1)	Units (2)	2003-04 (3)	2004-05 (4)	2005-06 (5)	2006-07 (6)	2007-08 (7)
1) MULBERRY:-						
a) Production of Reeling Cocoons	Kgs Nos	365 50,000	247 10,000	625 125,000	637 25,000	338.5 90,000
b) Raising of Mulberry Saplings						
2) ERI:-						
a) Productions of Dfls	Dfls	3,12,500	4,58,133	5,59,676	6,89,631	7,16,365
b) Productions of Cut Cocoons	Kgs Kgs	25,000 5,450	36,735 16,660	44,658 20,931	49,650 32,256	70,326 19078
c) Productions of Eri Spun Yarn	Nos	1,40,000	19,500	1,50,000	50,000	45,000
d) Raising of Kesseru Saplings						
3) MUGA:-						
a) Productions of Dfls	Dfls	750	1100	2600	4260	4170
b) Productions of Reeling Cocoons	Nos	35,000	1,28,000	1,30,600	3,72,590	1,80,000
c) Productions of Raw Silk:-						
i) Reeled Yarn	Kgs	Nil	Nil	18	nil	nil
ii) Spun Yarn	Kgs	Nil	Nil	5	nil	nil
d) Raising of Muga Saplings	Nos	17, 000	20,000	30,000	33,000	50,000
4) TRAINING:-						
a) Sericulture Farmers / Reelers / Spinners / Private Grainier	Nos	350	340	155	264	237

Source: District Sericulture Officer, Ri-Bhoi District, Nongpoh.

10. FOREST

TABLE: 10.01

Area under Reserved Forest, Unclassed Forest. (Ri-Bhoi) (In Hectares)

Particulars (1)	2006 – 2007 (2)	2007 - 2008 (3)
--------------------	--------------------	--------------------

UNDER GOVERNMENT,
Reserved Forest
Protected Forest

12635
14

Source: Divisional Forest Officer, Social Forestry, Meghalaya, Shillong.

11. FISHERIES

TABLE: 11.01

Production and Price of Inland Fish

Particulars	Years	Production in MT	Price per MT (Rs)	Value (Rs)
(1)	(2)	(3)	(4)	(5)
Inland Fishries	2003-2004	986.9	40,000	3,94,76,000
	2004-2005	1058.5	50,000	5,29,25,000
	2005-2006	1069.58	50,000	5,34,79,000
	2007-2008	952.045	50000/-	476.022 lakhs

Source: Superintendent of Fisheries, Ri-Bhoi District, Nongpoh.

12. MINING

TABLE: 12.01

Production and Value of Important Minerals. (Ri-Bhoi)

PARTICULAR	2003-04		2004-05		2005-06		2006-07		2007-08	
	Production (MT)	Value (Rs)	Production (MT)	Value (Rs)	Production (MT)	Value (Rs)	Production (MT)	Value (Rs)	Production (MT)	Value (Rs)
(1)	(2)	(3)	(4)	(5)	(6)	(7)	(8)	(9)	(10)	(11)
1) Coal										
2) Limestone			NIL		NIL					
3) Sellimanite										
4) Quartz	35,561	NA	31,537	NA	14,312	NA	3173	N.A	8747	N.A

Source: Directorate of Mineral Resource, Meghalaya , Shillong.

13. CO-OPERATION

TABLE: 13.01

Number of Primary Agricultural Cooperative Societies (Ri-Bhoi District)

Particulars	Units	2003-04	2004-05	2005-06	2006-07	2007-08
(1)	(2)	(3)	(4)	(5)	(6)	(7)
1. Service Coop: Societies Ltd	Nos	18	18	18	18	18
2. Fishery Coop: Societies Ltd	Nos	1	1	1	1	1
1) Dairy Farming C/S Ltd	Nos	5	5	5	5	5
2) Jt. And Collective Farming C/S Ltd	Nos	3	3	3	6	5
3) Piggery Coop: Societies Ltd	Nos	1	1	1	1	1
4) Livestock Coop: Society Ltd	Nos	6	6	6	7	7
5) Handloom Weaver C/S Ltd	Nos	7	7	7	10	8
6) Industrial C/S Ltd	Nos	3	3	3	4	4
7) Housing C/S Ltd	Nos	1	1	1	3	3
8) Transport C/S Ltd	Nos	1	1	1	1	1
9) Thrift (M.B.F) C/S Ltd	Nos	3	3	3	4	3
10) Consumer C/S Ltd	Nos	2	2	2	3	2
11) Multipurpose C/S Ltd	Nos	70	70	70	55	78
12) Women Coop: Societies Ltd	Nos	11	11	11	11	11
13) Other Coop: Societies Ltd	Nos	4	4	4	4	4
14) Marketing C/S Ltd	Nos	1	1	1	1	1
TOTAL	Nos	137	137	137	134	152

Source: Assistant Registrar of cooperative societies, Ri-Bhoi District, Nongpoh.

14. INDUSTRIES

TABLE : 14.01

Number of Registered Factories and Worker Employed in Private and Public Sectors. (Ri-Bhoi)

Name of Factories	2003 - 2004		2004 - 2005		2005 - 2006		2006-2007		2007-2008											
	Public Sectors		Private Sectors		Public Sectors		Private Sectors		Public Sectors											
	No. of Units	No. of Workers	No. of Units	No. of Workers	No. of Units	No. of Workers	No. of Units	No. of Workers	No. of Units	No. of Workers										
(1)	(2)	(3)	(4)	(5)	(6)	(7)	(8)	(9)	(10)	(11)	(12)	(13)	(2)	(3)	(4)	(5)	(6)	(7)	(8)	(9)
1. Saw Mill	NIL	--	3	59	--	--	1	18	--	--	3	58	Nil	Nil	1	12	Nil	Nil	1	12
2. Floor mill (Atta Cheli)	--	--	--	--	--	--	--	--	--	--	--	--	Nil	Nil	1	55	Nil	Nil	1	55
3. Cold Drink	--	--	--	--	--	--	--	--	--	--	--	--	Nil	Nil	1	150	Nil	Nil	1	150
4. Plywood	--	--	--	--	--	--	--	--	--	--	--	--	Nil	Nil	1	340	Nil	Nil	1	340
5. Furniture	--	--	4	17	--	--	--	--	--	--	--	--	Nil	Nil	Nil	Nil	Nil	Nil	Nil	Nil
6. Printing	--	--	--	--	--	--	--	--	--	--	--	--	Nil	Nil	Nil	Nil	Nil	Nil	Nil	Nil
7. Publishing and Periodicals	--	--	--	--	--	--	--	--	--	--	--	--	Nil	Nil	Nil	Nil	Nil	Nil	Nil	Nil
8. Edible oil	--	--	--	--	--	--	--	--	--	--	--	--	Nil	Nil	Nil	Nil	Nil	Nil	Nil	Nil
9. Cement product	--	--	--	--	--	--	--	--	--	--	--	--	Nil	Nil	2	265	Nil	Nil	2	265
10. Manufactures of Metals and Minerals	--	--	--	--	--	--	--	--	--	--	--	--	Nil	Nil	31	1943	Nil	Nil	31	1943
11. Repair Service	--	--	--	--	--	--	--	--	--	--	--	--	2	79	Nil	Nil	2	79	Nil	Nil
12. Service not Classified elsewhere.	--	--	--	--	--	--	--	--	--	--	--	--	3	168	25	1058	3	168	26	1100

Source: Chief Inspector of Boilers and Factories, Meghalaya, Shillong.

15. LABOUR AND EMPLOYMENT

TABLE: 15.01

Registration and Employment Through Divisional Employment Exchange(Ri-Bhoi)

Particulars	2003-2004	2004-2005	2005-2006	2006-07	2007-08
(1)	(2)	(3)	(4)	(5)	(6)
1. Number of application on live Registered on 31 st March	4359	4658	3357	2857	2351
2. Number of applicant Registered	1110	405	247	359	371
3. Number of Scheduled Tribes	978	377	239	1606	1206
4. Number of Scheduled Caste	--	1	2	11	9
5. Number of Vacancies notified	8	10	4	4	35
6. Number of placements	1	2	2	2	6

Source: District Employment Exchange, Ri-Bhoi District

16. ROAD AND TRANSPORT

T A B L E: 16.01

Road Length (Ri-Bhoi)

Particulars	As on 31 st December	
	2007	2008
(1)	(2)	(3)
A. National Highways (In Km)		
1. Black Topped Road	65	65
2. Metalled & Graveled Road		
State Highways (In Km)		
1. Black Topped Road	192.44	194.44
2. Metalled & Graveled Road	168.30	172.30
3. Motorable Road(All Weather)	--	--
4. Non-motorable Road(Bridge Paths)	--	--
5. Cement Concrete Roads		

Sources: Executive Engineer P.W.D (Roads), Nongpoh Division.

TABLE: 16.02**Registration of Vehicles by Class of Ownership (Ri-Bhoi)**

Particulars	2003 – 3004			2004 – 2005			2005 - 2006			2006-2007			2007-2008		
	Govt.	Private	Total	Govt.	Private	Total	Govt.	Private	Total	Govt.	Private	Total	Govt.	Private	Total
(1)	(2)	(3)	(4)	(5)	(6)	(7)	(8)	(9)	(10)	(11)	(12)	(13)	(14)	(15)	(16)
1) Truck	--	76	76	2	209	211	1	387	388	-	323	323	-	178	178
2) Bus	--	7	7	--	18	18	--	12	12	-	14	14	1	7	8
3) Car	--	88	88	--	229	229	--	537	537	2	803	805	-	631	631
4) Jeep	1	33	34	2	71	73	6	226	232	3	291	294	7	236	243
5) Trailer	--	6	6	1	13	14	--	14	14	-	5	5	-	13	13
6) Bull Dozer	--	--	--	--	--	--	--	--	--	-	-	-	-	-	-
7) Power Tillers	--	--	--	--	--	--	--	--	--	-	-	-	-	-	-
8) Motor Cycle	2	126	128	--	202	202	1	305	306	-	425	425	1	286	287
9) Scooter	--	31	31	--	24	24	-	35	35	-	25	25	-	25	25
10) Taxi Cab	--	22	22	--	31	31	--	49	49	-	42	42	-	42	42
11) Tractor	--	3	3	--	3	3	--	3	3	1	13	14	-	3	3
12) Three wheeler	--	132	132	--	176	176	--	137	137	-	128	128	-	88	88
13) Other	--	25	25	1	30	31	--	58	58	-	148	148	1	120	121
All Vehicles	3	549	552	6	1006	1012	8	1763	1771	6	2217	2223	10	1629	1639

Source District Transport Officer, Ri-Bhoi District, Nongpoh

T A B L E: 16.03**Number of Road Accidents, Person Killed and Injured (Ri-Bhoi)**

Year	Accidents (In Nos)	Killed	Injured
(1)	(2)	(3)	(4)
2003	43	36	86
2004	40	29	81
2005	23	11	90
2006	48	26	104
2007	46	26	158
2008 till August	45	34	100

Details of Accident:-

Year	Crime Head	Total Nos.of accident	Killed	Injured
2006	Fatal	25	26	34
	Non-Fatal	19	X	70
	Non injury	4	X	X
	Total	48	26	104
2007	Fatal	18	26	45
	Non-Fatal	21	X	113
	Non injury	7	X	X
	Total	46	26	158
2008	Fatal	25	34	50
	Non-Fatal	15	X	50
	Non injury	5	X	X
	Total	45	34	100

Source: Superintendent of Police, Ri-Bhoi District

COMMUNICATION**TABLE: 17.01****Number of Telegraph and Post Office (Ri-Bhoi)**

Particulars	2003 – 2004	2004 – 2005	2005 – 2006	2006 – 2007	2007 – 2008
(1)	(2)	(3)	(4)	(5)	(6)
1. Telegraph					
a) Head Office	N.A.	N.A.	N.A.		
2 Post Office					
a) Sub – Office	7	7	7	7	7

Source: Superintendent of Post Offices, Meghalaya, Shillong.

TABLE: 17.02**Number of Telephone Exchange and Telephone Subscribers (Ri-Bhoi)**

Particulars	2003-2004			2004-2005			2005-2006			2006-2007			2007-2008		
	Rural	Urban	Total	Rural	Urban	Total	Rural	Urban	Total	Rural	Urban	Total	Rural	Urban	Total
(1)	(2)	(3)	(4)	(5)	(6)	(7)	(8)	(9)	(10)	(11)	(12)	(13)	(14)	(15)	(16)
1. Telephone Exchange	9	1	10	10	1	11	10	1	11	4	1	5	5	2	7
2. Telephone Subscribers	2830	720	3550	2756	741	3497	1953	456	2409	854	880	1734	1249	911	2160

Source: Sub-Divisional Engineer, BSNL, Nongpoh.

18. TOURISM AND RECREATION**TABLE: 18.01****Number of Tourist Spots and Tourists Visiting (Ri-Bhoi).**

Particulars	Ending December				
	2003	2004	2005	2006	2007
(1)	(2)	(3)	(4)	(5)	(6)
1) Number of Tourists Spots	5	5	5	5	5
2) Number of Tourists Visiting					
a) Indian	4740	6037	7690	4,00,287	4,57,685
b) Foreign	86	80	77	4,259	5267
c) Total	4826	6117	7767	4,04,546	4,62,952

Source: Directorate of Tourism, Meghalaya, Shillong

TABLE: 18.02**Cinema Houses (Ri-Bhoi) For the year 2007 – 2008**

Name of Cinema	Seating Capacity
(1)	(2)
1. Ramona Cinema Hall, Byrnihat.	Balcony =315
	Rear Stall =532
	TOTAL =847

Source: Under Secretary to the Govt. of Meghalaya, General Administration Department (B)

19. ELECTION

TABLE: 19.01

Election of the Meghalaya Legislative Assembly. (Ri-Bhoi)

Sl. No.	Particulars	2003	2008
(1)	(2)	(3)	(4)
1.	Seats	4	4
2.	Total Electorate	90336	95525
3.	Total Votes Polled	59000	86799
4.	Total Valid Voters	58965	86773
5.	Total Votes Rejected	35	26

Source: Deputy Commissioner (EL), Ri-Bhoi District, Nongpoh

TABLE: 19.02

Total No of Votes Polled as on 2003 & 2008. (Ri-Bhoi)

Sl. No.	Name of Constituencies	Votes Polled	
		2003	2008
(1)	(2)	(3)	(4)
1	8-Mawhati Assembly Constituency	14153	19843
2	9-Umroi Assembly Constituency	15611	23562
3	10-Nongpoh Assembly Constituency	15269	21675
4	11-Jirang Assembly Constituency	13967	21719
	TOTAL	59000	86799

Source : Deputy Commissioner (EL), Ri-Bhoi District, Nongpoh

TABLE: 19.03

Number of Candidates in the Election to the Meghalaya Legislative Assembly (Ri-Bhoi)

Particulars	2003	2008
(1)	(2)	(3)
1) Congress	4	4
1) Bharatya Janata Party	2	2
2) United Democratic Party	4	4
3) Hill State People Democratic Party	1	2
4) Independent	3	3
5) National Congress Party	2	3
6) K.H.N.A.M	3	2
7) Meghalaya Democratic Party	0	3
8) Lok Janshakti	0	1
9) People Democratic Movement	1	0
TOTAL :	20	24

Source: Deputy commissioner (EL), Ri-Bhoi District, Nongpoh

TABLE: 19.04**Number of Candidates who contested to the Meghalaya Legislative Assembly 2003
(Ri-Bhoi)**

Name of Constituency	Name of the Candidate with their respective political parties	Votes Polled in their Favour
(1)	(2)	(3)
8-Mawhati Assembly Constituency	Shri. P. Muktieh, INC	5021
	Shri. S.R. Moksha, UDP	4270
	Dr. J. Syiem, NCP	3770
	Shri. M. Syiem, KHNAM	1082
	TOTAL :	14143
9-Umroi Assembly Constituency	Shri S. Rymbai, INC	8352
	Shri. E.K. Mawlong, UDP	7259
	TOTAL :	15611
10-Nongpoh Assembly Constituency	Dr. D.D. Lapang, INC	7808
	Shri. C. Lyngdoh, UDP	6100
	Shri. E.G. Khongjoh, BJP	691
	Shri. K.N. Roberts, KHNAM	670
	TOTAL :	15269
11-Jirang Assembly Constituency	Shri. J.D. Rymbai, INC	3888
	Shri. A. Ranee, UDP	2687
	Shri. Oral Syngkli, Independent	2132
	Shri. J. Phanbuh, NCP	1661
	Shri. Nirj Marak, Independent	1519
	Shri. T. Nongrum, PDM	709
	Shri. S. Kalwing, KHNAM	453
	Shri. A.M. Marak, Independent	395
	Shri. A. Wahlang, BJP	294
	Shri. C. Doloi, HSPDP	204
	TOTAL :	13942

TABLE: 19.05
Name of Candidates who contested to the Meghalaya Legislative Assembly
2008 (Ri-Bhoi)

Name of Constituency	Name of the Candidate with their respective political parties	Votes Polled in their Favour
(1)	(2)	(3)
8-Mawhati Assembly Constituency	1. Shri. Donbok Khyndeit, United Democratic Party	6112
	2. Shri. Phingwei Muktieh Indian National Congress	5725
	3. Shri. Rangkynsai Makdoh K.H.N.A.M	4390
	4. Shri. Clement Shadap National Congress Party	3344
	5. Shri. Heronice Masharing Meghalaya Democratic Party	271
9-Umroi Assembly Constituency	1. Shri. E.K Mawlong United Democratic Party	10226
	2. Shri. Stanlywiss Rymbai Indian National Congress	9261
	3. Shri. E.K Syiem Sutnga K.H.N.A.M	2032
	4. Shri. Denington Marbaniang Meghalaya Democratic Party	772
	5. Shri. Mording Dorphan National Congress Party	674
	6. Shri. Duruth Majaw Bharatiya Janata Party	399
	7. Shri. Hopingstone Masharing Lok Janshakti Party	198
10-Nongpoh Assembly Constituency	1. Shri. D.D Lapang Indian National Congress	10974
	2. Dr. Celestine Lyngdoh United Democratic Party	10254
	3. Shri. Markus Lyngdoh H.S.P.D.P	426
Name of Constituency	Name of the Candidate with their respective political parties	Votes Polled in their Favour
11-Jirang Assembly Constituency	1. J. Dringwell Rymbai United Democratic Party	5830
	2. Shri. William Mynsong Indian National Congress	4350
	3. Shri. Laborious Manik S. Syiem National Congress Party	3919
	4. Shri. Balajied Rane Independent	3084
	5. Shri. Hepley Khonglah Independent	1842
	6. Shri. Probin K. Raswai Independent	1074
	7. Shri. Jemberson R. Marak Meghalaya Democratic Party	868
	8. Shri. Oral Syngkli Bharatiya Janata Party	498
	9. Shri. Commillius Komon Mawiong H.S.P.D.P	250

Source: Deputy Commissioner (EL), Ri-Bhoi District, Nongpoh

TABLE: 19.06**Elections to the KHADC, Ri-Bhoi.2009**

Sl. No	Particulars	2004	2009
(1)	(2)	(3)	(4)
1.	Total Seats	4	4
2.	Total Electorate	84,984	93012
3.	Total Votes Polled	50,615	74383
4.	Total Valid Votes	49,345	74383
5.	Total Votes Rejected	1,270	NIL

Source: Deputy Commissioner (EL), Ri-Bhoi, Nongpoh.

TABLE: 19.07**Number of Candidates Contested in the District Council (Ri-Bhoi)**

Sl. No	Particulars	2004	2009
(1)	(2)	(3)	(4)
1.	Indian National Congress	4	4
2.	Hills State People Democratic Party	2	4
3.	United Democratic Party	4	4
4.	Independent	2	5
5.	Nationalist Congress Party	1	3
6.	K.H.N.A.M	0	3
5.	Bharatiya Janata Party	3	0
6.	Meghalaya Democratic Party	3	0
8.	TOTAL	19	23

Source: Deputy Commissioner (EL), Ri-Bhoi, Nongpoh.

TABLE: 19.08**TOTAL NUMBER OF VOTES POLLED AS ON 2009**

Sl. No	Particulars	Votes Polled AS ON 2009
(1)	(2)	(3)
1.	1-Jirang	15291
2.	2-Nongpoh	20746
3.	3-Mawhati	16619
4.	4-Umroi	21727
5.	TOTAL	74383

Source: Deputy Commissioner (EL), Ri-Bhoi, Nongpoh.

TABLE: 19.09
Valid votes Polled in favour of Political Parties and Independent Candidates Khasi Hills
Autonomous District Council Elections 2004.

Name of Constituency	Name of Candidates with their respective political parties	Valid Votes Polled in Their Favour
(1)	(2)	(3)
11-Jirang Constituency	Shri. W. Mynsong, INC	4488
	Shri. A. Rane, UDP	3039
	Shri. J. Marak, MDP	1888
	Shri. C.K. Mawiong, BJP	414
	Shri. N. Kharmalki, HSPDP	246
	TOTAL :	10075
10-Nongpoh Constituency	Shri. C.B. Syiem, INC	5283
	Shri. L. Wahlang, UDP	2575
	Shri. T. Mallai, Independent	2517
	Shri. R. Kylla, Independent	2290
	Shri. R. Dkhar, MDP	1319
	Shri. E.G. Khongjoh, BJP	183
TOTAL :	14167	
8-Mawhati Constituency	Shri. D. Khyndeit, UDP	5024
	Shri. T. Dorphan, INC	4803
	Shri. M. Syiem, NCP	941
	Shri. M. Kharshiing, HSPDP	161
TOTAL :	10929	
9-Umroi Constituency	Shri. F.M. Mawphniang, INC	6412
	Shri. H. Marwein, UDP	6175
	Shri. M. Muktieh, BJP	1350
	Shri. N.P. Lapang, MDP	237
TOTAL :	14174	

Source: Deputy Commissioner (EL), Ri-Bhoi, Nongpoh.

TABLE: 19.10

Name of Candidates who contested in the District Council Election 2009. (Ri-Bhoi)

Name of Constituency (1)	Name of Candidates with their respective political parties (2)	Valid Votes Polled in Their Favour (3)
1-Jirang Constituency	Shri. A. Rane, UDP	5954
	Shri. K. Sankli, NCP	5214
	Shri. W. Mynsong, INC	3716
	Shri. G. Hat, HSPDP	407
	TOTAL :	15291
2-Nongpoh Constituency	Dr. C. Lyngdoh, UDP	8800
	Shri. C.B. Syiem, INC	6217
	Shri R. R. Makdoh, KHNAM	2884
	Shri. K. S. Nongrum, NCP	2141
	Shri. P. Tiewsoh, IND.	520
	Shri. M. Lyngdoh, HSPDP	182
TOTAL :	20746	
3-Mawhati Constituency	Shri. O. Pamshong, UDP	7080
	Shri. T. Dorphang, INC	6267
	Smti. E. Madur, NCP	1795
	Smti. V. Kharnaier, IND	527
	Shri. R. Shadap, HSPDP	353
	Smti.P. Khariammujat, KHNAM	308
	Shri. L. Malieh, IND.	289
TOTAL :	16619	
4-Umroi Constituency	Shri. F. Lyngdoh, UDP.	6571
	Shri. F.M. Mawphniang, INC	6380
	Shri. D. Marbaniang, IND	2511
	Shri. C.L. Marsharing, KHNAM	2487
	Shri. L. Nongrum, IND.	2448
	Shri. E.K. Syiem Sutnga, HSPDP.	1330
TOTAL :	21727	

Source: Deputy Commissioner (EL), Ri-Bhoi, Nongpoh.

TABLE: 19.11

Election of the Bye-Election 9-Umroi(ST) Assembly Constituency. (Ri-Bhoi)

Sl. No. (1)	Particulars (2)	2009 (3)
1.	Seats	1
2.	Total Electorate	27136
3.	Total Votes Polled	23913
4.	Total Valid Voters	23908
5.	Total Votes Rejected	5

Source: Deputy Commissioner (EL), Ri-Bhoi District, Nongpoh

TABLE: 19.12

Number of Candidates in the Election of the Bye-Election 9-Umroi(ST) Assembly Constituency. (Ri-Bhoi)

Particulars	2009
(1)	(2)
1)Congress	1
2)United Democratic Party	1
3) Hill State People Democratic Party	1
4)Independent	1

Source: Deputy Commissioner (EL), Ri-Bhoi District, Nongpoh

TABLE: 19.13

Name of Candidates who contested to the Election of the Bye-Election9-Umroi(ST) Assembly Constituency. (Ri-Bhoi)

Name of Constituency	Name of the Candidate with their respective political parties	Votes Polled in their Favour
(1)	(2)	(3)
9-Umroi Assembly Constituency	1.Shri.Stanlywiss Rymbai Indian National Congress	11773
	2. Shri. G. B. Lyngdoh. United democratic Party	11327
	3. Shri. E.K. Syiem Sutnga Hill State People Democratic Party	601
	4.Smti. P. Warjri Independent	207

Source: Deputy Commissioner (EL), Ri-Bhoi District, Nongpoh

20. ELECTRICITY

TABLE: 20.01

Number of Villages Electrified. (Ri-Bhoi)

Name of Community Development Block	No of Villages Electrified					
	2003	2004	2005	2006	2007	2008
(1)	(2)	(3)	(4)	(5)	(6)	(7)
Umling	367	461	482	495	501	501
Umsning						
Jirang						

Source: MeSEB, Nongpoh

21. EXCISE

TABLE: 21.01

Consumption of Indian made Foreign Liquor, Local Liquor. (Ri-Bhoi)

Items	Unit	2003 – 04	2004 – 05	2005 – 06	2006 – 07	2007 – 08
(1)	(2)	(3)	(4)	(5)	(6)	(7)
A. Local Liquor (Patta Only):-						
1. Number of Patta	Nos	Nil	Nil	Nil	Nil	Nil
B. Indian Made Foreign Liquor:-						
1) Number of Shops	Nos	39	50	59	48	42
2) Indian Made Foreign Liquor Consumed	Litres	5,70,431	6,85,453	7,52,433	8,98,906	8,18,054

Source: Superintendent of Excise, Ri-Bhoi District, Nongpoh.

22. SUPPLY

TABLE: 22.01

Number of Fair Price Shop (Ri-Bhoi)

Particulars	Types	Units	2003-04	2004-05	2005-06	2006-07	2007-08
(1)	(2)	(3)	(4)	(5)	(6)	(7)	(8)
1) Fair Price Shops		Nos	288	291	293	293	293
2) Commodities Distributed :-	APL	Qtls	33288.00	33288.00	33288.00	33288.00	46374.00
	BPL	Qtls	27826.68	26152.28	23095.52	22894.20	20260.00
a) Rice	AAY	Qtls	5055.12	6729.52	9786.28	9987.60	12621.00
b) Levy Sugar	L/Sugar	Qtls	14832.00	14832.00	14832.00	14832.00	14832.00

Source:-Deputy Commissioner (S), Ri-Bhoi District, Nongpoh.

23. FINANCE

TABLE: 23.01

Collection of Excise, Revenue, Sale Tax, Taxes on Petroleum Motor, Spirit, etc. (Ri-Bhoi)

Item	2003 – 04	2004 – 05	2005 – 06	2006 – 07	2007 – 08	Remarks
(1)	(2)	(3)	(4)	(5)	(6)	
1. Profession, Trades calling and Employment Tax Act	Nil	Nil	Nil	-	-	Collected by KHADC
2. General Sale Tax Act	84,92,828	44,85,015	47,23,172	4,78,20,483	9,95,22,255	
3. Meghalaya Finance Sales Tax Act.	36,67,376	71,75,345	3,11,04,245	--	--	Included in GST/VAT
4. Meghalaya Sale Tax.	16,43,545	17,25,236				
5. Meghalaya Spirit and Lubricants	4,35,44,138	5,50,42,303	2,06,19,327	6,01,39,471	7,21,37,017	
6. Meghalaya Passenger and Goods Tax	8,77,908	12,59,121	15,82,187	21,31,824	19,55,105	
7. Electricity Duty Act	Nil	Nil	Nil	Nil	Nil	Collected by Revenue Sub-Division, MeSEB, Shillong
8. Amusement and Betting Tax Act.	5,87,233	9,09,822	11,26,852	9,02,506	8,22,705	
TOTAL	5,88,13,028	7,95,96,842	5,91,55,783	11,09,94,284	17,44,37,082	

Source: Office of the Superintendent of Taxes, Ri-Bhoi District, Nongpoh.

24. P R I C E S

TABLE: 24.01

Average whole sale prices of important Commodities of Nongpoh Market in 2007.

Name of Commodities	Unit	Jan	Feb	Mar	Apr	May	Jun	Jul	Aug	Sep	Oct	Nov	Dec
(1)	(2)	(3)	(4)	(5)	(6)	(7)	(8)	(9)	(10)	(11)	(12)	(13)	(14)
1. Rice (Parimal)	quintal	1147	1375	1300	1300	1350	1400	1400	1400	1425	1395	1367	1460
2. Rice (Course)	quintal	1120	1200	1185	1180	1180	1200	1200	1200	1250	1300	1307	1320
3. Mug Dal	quintal	4450	4638	4575	4600	4600	4600	4475	4100	4100	4175	4200	4200
4. Musur Dal	quintal	2450	2600	2913	3000	3000	3450	3525	3600	3600	4175	4150	4200
5. Potato	quintal	500	450	613	750	800	900	905	920	1080	1195	1200	1200
6. Mustard Oil	16 Litre	740	730	745	750	750	850	813	850	825	850	860	860
7. Sugar	quintal	1730	1680	1655	1660	1660	1800	1750	1600	1650	1800	1700	1750
8. Onion	quintal	1600	1900	1550	1450	1450	1950	1775	1600	1650	1800	1700	1750
9. Ginger	quintal	600	600	500	500	700	775	775	850	958	1100	1225	1140
10. Betel Nut (per 100 Nos)	400 Nos	347	380	375	345	325	352	365	380	445	510	594	480
11. Betel Leaf (per 100 leaves)	240 leaves	113	150	138	128	120	120	95	60	70	95	80	77
12. Salt	quintal	540	560	565	570	570	570	580	600	600	600	600	600

Source: Office of the District Statistical Officer, Ri-Bhoi, Nongpoh.

TABLE: 24.02**Average retail prices of important Commodities of Nongpoh Market in 2007.**

Name of Commodities	Unit	Jan	Feb	Mar	Apr	May	Jun	Jul	Aug	Sep	Oct	Nov	Dec
(1)	(2)	(3)	(4)	(5)	(6)	(7)	(8)	(9)	(10)	(11)	(12)	(13)	(14)
1. Rice (Parimal medium)	Kg	15	13.50	14.50	15	15	15	15	15	15	15	15	15
2. Rice (Course)	Kg	12	12	13.75	13	13	13	13	13	13	13	13	13
3. Rice (Red)	Kg	18	18	18	18	18	19	19	20	22.50	25	19	18
4. Arhar Dal	Kg	32	34.50	33	34	34	34	36	38	36	39	40	40
5. Mug Dal	Kg	47	49	48.50	48	54	55	53	44	53	47	44	46
6. Musur Dal	Kg	29	28.50	30	32	44	35.50	36.50	38	36	40	44	40
7. Atta	Kg	16	16	16	16	15	16	16	15	15	15	15	15
8. Maida	Kg												
9. Mustard Oil	Litre	52	52	52	52	50	55	55	55	55	57	58	58
10. Dalda	Kg												
11. Sugar	Kg	20	19	18	19	20	20	20	20	20	20	20	20
12. Tea Leaf	Kg	100	100	100	100	100	100	100	100	100	100	100	100
13. Salt	Kg	7	8	8	9	9	9	9	9	9	9	9	9
14. Beef	Kg	80	80	80	80	80	80	90	90	90	90	90	90
15. Pork	Kg	120	120	120	120	120	120	120	120	120	120	120	120
16. Fish	Kg	70	80	80	80	80	80	90	90	90	90	90	90
17. Kerosene Oil	Litre	16	18	22	22	24	25	25	25	25	25	25	25
18. Potato	Kg	7	7	8.50	9.50	9.50	10	11	12	12.50	12.50	13	13
19. Onion	Kg	17	20.50	17	16	15	20	20	17	26	28	25	26

Source: Office of the District Statistical Officer, Ri-Bhoi, Nongpoh.

IMPORTANT MARKETS IN THE DISTRICT BLOCK WISE 2009

Name of C & RD Block	Name of Markets	Distance from Block Headquarter (Kms)	Distance form District Headquarter (Kms)
(1)	(2)	(3)	(4)
1) Umsning C & RD Block	1) Umsning Market	3	23
	2) Mawhati Market	40	63
	3) Umroi Market	23	46
	4) Mawlasnai Market	53	76
	5) Umtraí Market	78	101
	6) Tyrso Market	65	88
2) Umling C & RD Block	1) Nongpoh Market	9	0
	2) Umden Market	28	20
	3) Byrnihat Market	8	16
	4) Nongpoh Gate Market	8	0
	5) Khanapara Market	16	24
	6) Byrnihat Industrial Area Market	8	16
3) Jirang C & RD Block	1) New Jirang Market	01	72
	2) Patharkmah Market	08	57
	3) Umshohphria Market	18	55
	4) Taksu Market	41	31

Source: Block Development Officer Umling, Umsning & Jirang C&RD Block.